
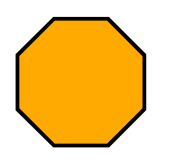
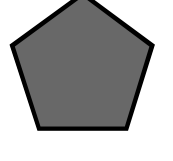
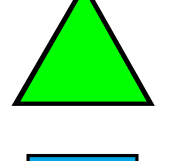











# Parade Staging and Detours

-  Command Post
  -  Detour Sign
  -  Road Closed Barricade
  -  Road Closed A-Frame
  -  Sani-can
  -  Detour
  -  Staging
  -  Parade Route
  -  Line-Up
  -  Streets
  -  Railroad
  -  County Boundary
  -  Parcels
- 0 85 170 340 Feet
- N

## Line-Up Information

- #1-73**  
Line up in the southbound lane on N. Main St.  
Please enter N. Main St. from Beaty St.
  - #74-106**  
Line up in the westbound lane on Griffith St.  
beginning at railroad tracks
  - #107-137**  
Line up on Watson St. beginning at Griffith St.
  - #138-166**  
Line up on the north side of Griffith St.  
beginning at Watson St.
  - #167-184**  
Line up on the south side of Griffith St.  
beginning at Watson St.
  - #185-214**  
Line up on the west side of Watson St.  
beginning at Griffith St.
- Each line up number indicates 10 ft.  
Please line up within your number locations.

